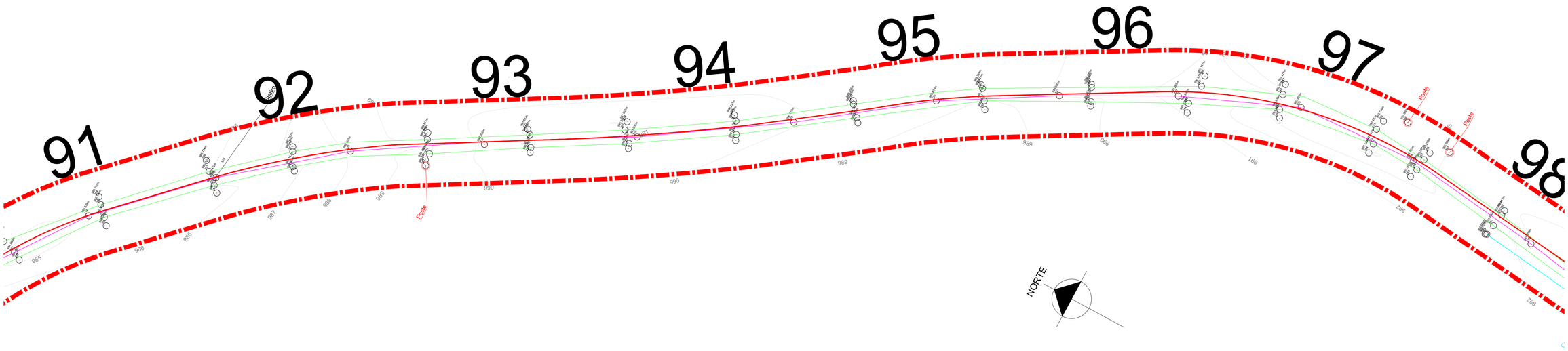

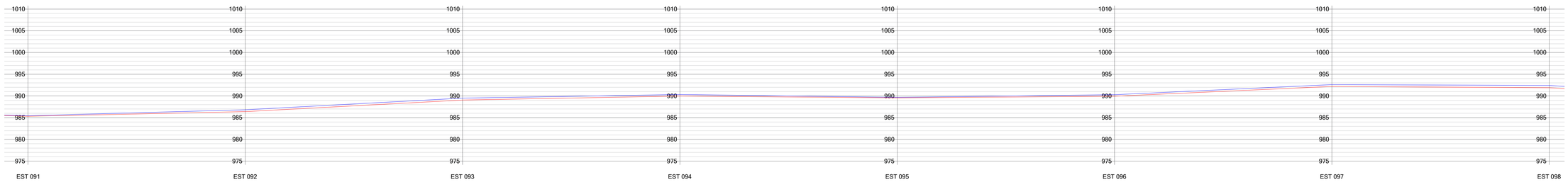

CORTE LONGITUDINAL

ESCALA 1 : 500

LEGENDA:

- EIXO DO TRAÇADO
- FAIXA DE DOMÍNIO
- EIXO DA ESTRADA EXISTENTE
- LIMITE ESTRADA EXISTENTE
- ÁREA DE ATERRO
- ÁREA DE CORTE
- ÁREA DE CORTE LATERAL P/ UTILIZAÇÃO NO ATERRO

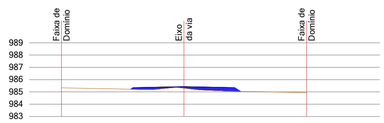

CORTE TRANSVERSAL - ESTACA 91

ESCALA 1 : 250

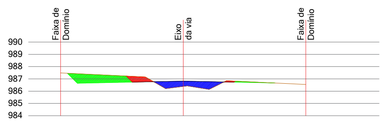

CORTE TRANSVERSAL - ESTACA 92

ESCALA 1 : 250

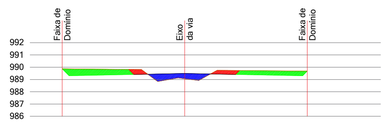

CORTE TRANSVERSAL - ESTACA 93

ESCALA 1 : 250

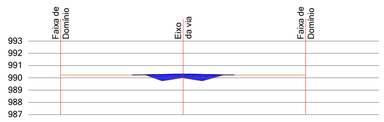

CORTE TRANSVERSAL - ESTACA 94

ESCALA 1 : 250

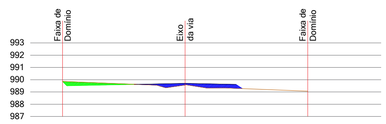

CORTE TRANSVERSAL - ESTACA 95

ESCALA 1 : 250

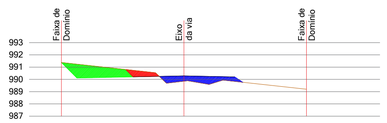

CORTE TRANSVERSAL - ESTACA 96

ESCALA 1 : 250

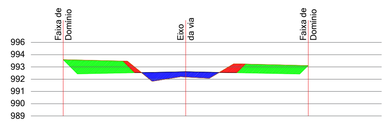

CORTE TRANSVERSAL - ESTACA 97

ESCALA 1 : 250

PREFEITURA MUNICIPAL DE SANTA MARIA DO OESTE

CNPJ: 95.684.544/0001-26

Rua José de França Pereira, nº 10 - Fone: (42) 3644-1137 CEP: 85230-000 - Santa Maria do Oeste - Paraná

OBRA:

PAVIMENTAÇÃO EM CBUQ

ESTRADA ATÉ A COMUNIDADE OURO VERDE - EXTENSÃO DE 12.697,00 M

PROJETO DE TERRAPLANAGEM

RESPONSÁVEL TÉCNICO:	PROPONENTE:	ESCALAS:
		INDICADAS
Bruno Cesar de Campos *CREA-PR 171.596/D*	Oscar Delgado *PREFEITO MUNICIPAL*	PRANCHA: **15/76**

ISO A3
594x841